



Automated Tracking Solutions For Mobile Service Providers




Manage and Watch Driver Activities

- Routes
- Speed
- Turns
- Arrival times / Timeliness
- Departure times
- Deceleration / Acceleration
- Location (even on private roads)
- Dispatch "just-in-time"

Prevent Equipment Breakdowns

- Get automated reports on engine performance
- Identify need for preventive maintenance to reduce engine damage and potentially costly breakdowns



Stop Report for YCOM 452
January 31, 2010 12:00:00 AM - February 02, 2010 01:51:54 PM
[Click here to print this report](#)

Report Summary	
Number of Trips	10
Total Trip Time (No of Total)	05:19:09 (9%)
Trip Distance	145.63 miles
Average Trip Time	00:17:43
Average Trip Distance	8.09 miles
Total Distance	145.74 miles
Number of Stops	10
Total Stop Time (No of Total)	2 Days 00:32:45 (91%)
Min Duration Time	00:05:01
Average Duration Time	02:58:33
Max Duration Time	1 Days 10:10:55

Stop #	Arrival	Departure	Duration	Received	Address	Engine Hours	Event	Inputs	Error Code	Odometer	Messages	Fuel Level	Battery	Oil Level	Oil Temp.	Oil Pressure
1	Jan 31, 2010 11:06:00 AM	Feb 01, 2010 10:10:56 AM	2 Days 10:10:56 (Automated)	214	214 (Mazda) 214 (Mazda) 214 (Mazda)	0	Ignition On	Ignition On		18140-123 miles						
Trip Time: 00:32:46 Trip Distance: 16.79 miles																
2	Feb 01, 2010 10:43:41 AM	Feb 01, 2010 11:03:17 AM	00:19:36	2080	2080 (Mazda) 2080 (Mazda) 2080 (Mazda)	0	Ignition On	Ignition On		19197-311 miles						

Get Better Data

- Improve your project management with reports that detail actual mileage and vehicle performance
- Get turn-by-turn data on each vehicle by any time period you wish
- Get better fuel data

"With **RASTRAC**, Roto-Rooter has gone from writing orders on paper and reciting them on the radio to an automated dispatch system in which the calls are entered and scheduled for service."

Bob Wheeler
Roto-Rooter



RASTRAC[®]

RASTRAC is Designed to Meet Your Needs

- Choose from 60 different tracking devices or others as they are developed
- Select communications by radio, satellite, cellular, or GPRS
- Access a large variety of reports
- Set alerts and determine who will get alerted, and how



More than 60 devices are supported.



Go with a Proven Leader

- Get ongoing access to upgrades that contain new features and updates to ensure compatibility with the newest computer hardware and communication systems
- Get support from an established innovator in tracking systems, backed by more than 15 years and the tracking of 250,000 assets in over 60 countries

RASTRAC® Vehicles & Locations

My Settings Help Sign Out

Tracking Address Lookup Reports

Vehicles & Locations

- ISC080902
- ISC080903
- ISC080904
- ISC080905
- Unit 2
- Unit 3
- Unit 4
- Unit 5

Map Type

- Find Vehicle/Location
- Today's Tracks
- Yesterday's Tracks
- Select track of Day
- End of

Communication

Show Me! Get Vehicle Position

Zoom

- 2 kilometers wide
- 5 kilometers wide
- 20 kilometers wide
- 50 kilometers wide
- 200 kilometers wide
- 500 kilometers wide

Map Size

- None
- Small
- Medium
- Large

* Tracks and multi-vehicle m

HAMPTON F-150
 Feb. 01, 2010 at 10:15:43 AM
 2086 Keel Way, Kissimmee, FL 34744
 Received: Feb. 01, 2010 10:15:43 AM
 Event: Ignition Off
 Inputs: Ignition OFF
 Odometer: 47319.49 miles
 Satellites: 7
 GPS: GPS

RASTRAC®

Solutions for every tracking need.

www.rastrac.com
(877) 680-1188